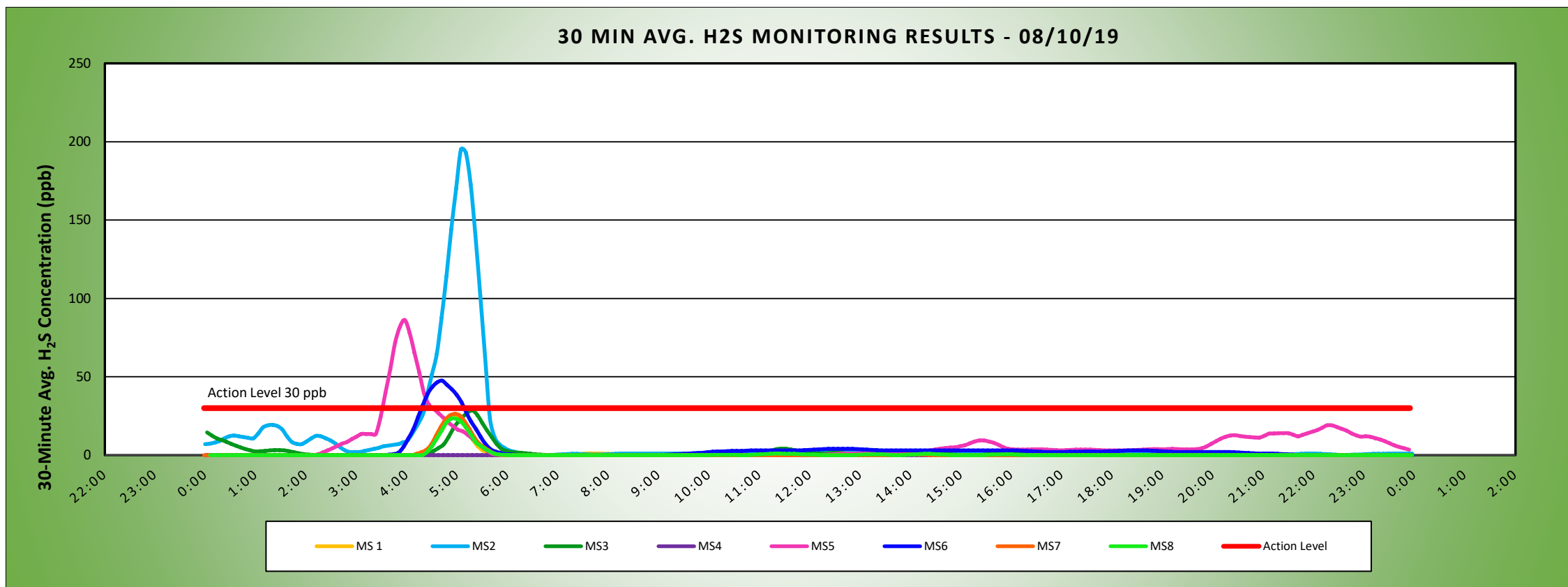


<b>Keegan Landfill Monitoring Project</b> 	<b>DAILY AIR MONITORING REPORT</b> <b>Keegan Landfill Monitoring Station</b> <b>Kearny, New Jersey</b>				08/10/19	
					Page 1 of 1	Rev. No. 0
					Submitted By:	
				30 Minute Avg H <sub>2</sub> S Action Level	30 ppb	

Weather Data Range from Full Weather Station		Wind Direction	NNW	Relative Humidity (%)	31.1 - 87.6	Daily Rain (in)	0.00	Landfill Perimeter Monitoring
Temp (°F)	61.8 - 81.6	Wind Speed (MPH)	0.2 - 11.9	Barometer (inHg)	29.88 - 30.02			

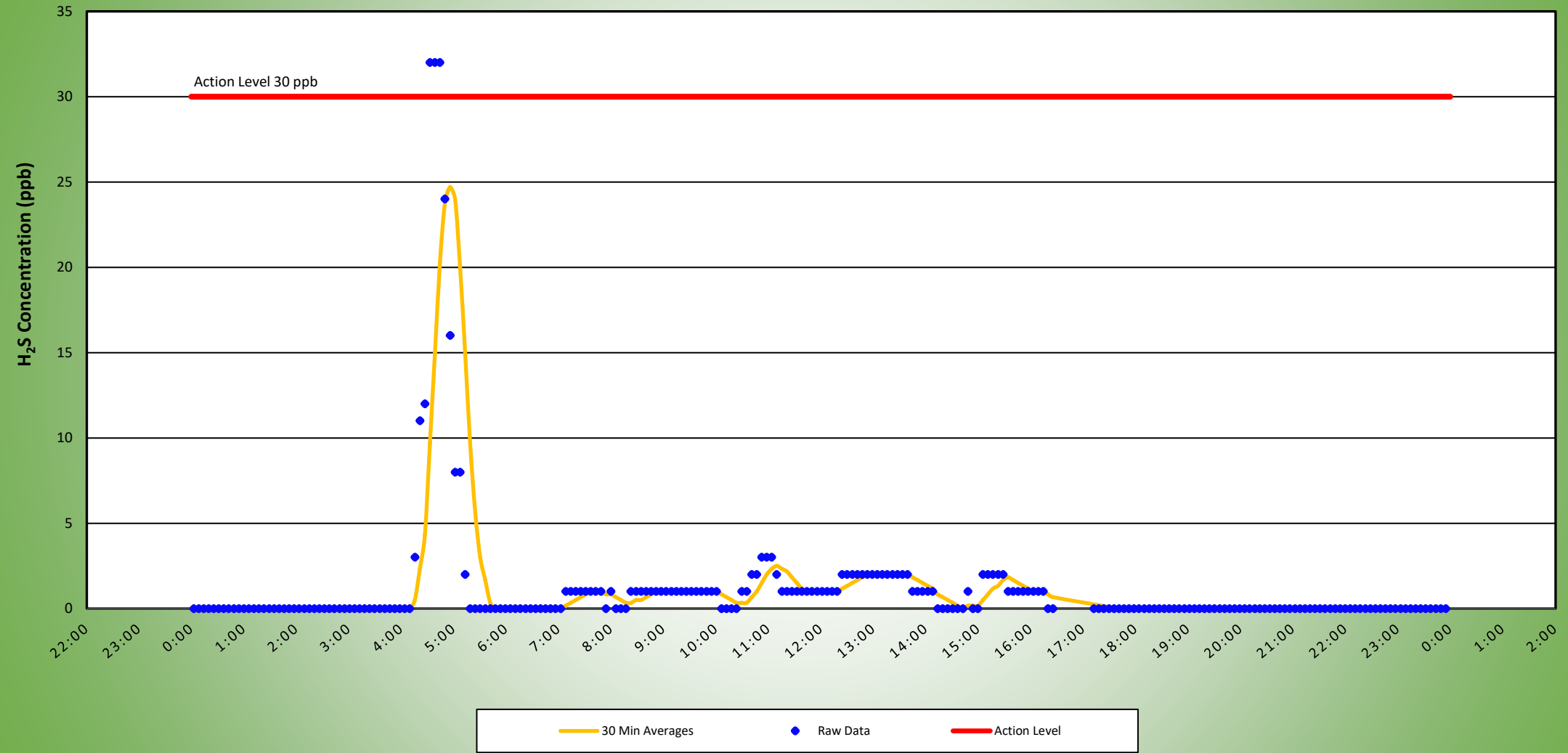
\*Note: Wind Direction reported in the direction that it is coming from

Station Location Work Area	Daily Avg. 30 Min H <sub>2</sub> S Concentration (ppb)	Max 30 Min H <sub>2</sub> S Concentration (ppb)	Time of Max 30 Min H <sub>2</sub> S Reading	Corresponding Wind Direction
MS-1	1.2	24.7	4:55	SW
MS-2	9.2	195.0	5:04	WSW
MS-3	1.7	28.5	5:18	W
MS-4	0.0	0.0	0:01	NW
MS-5	6.9	86.2	3:57	E
MS-6	3.4	47.5	4:42	ESE
MS-7	0.8	26.3	4:57	SSW
MS-8	0.8	23.3	4:53	S

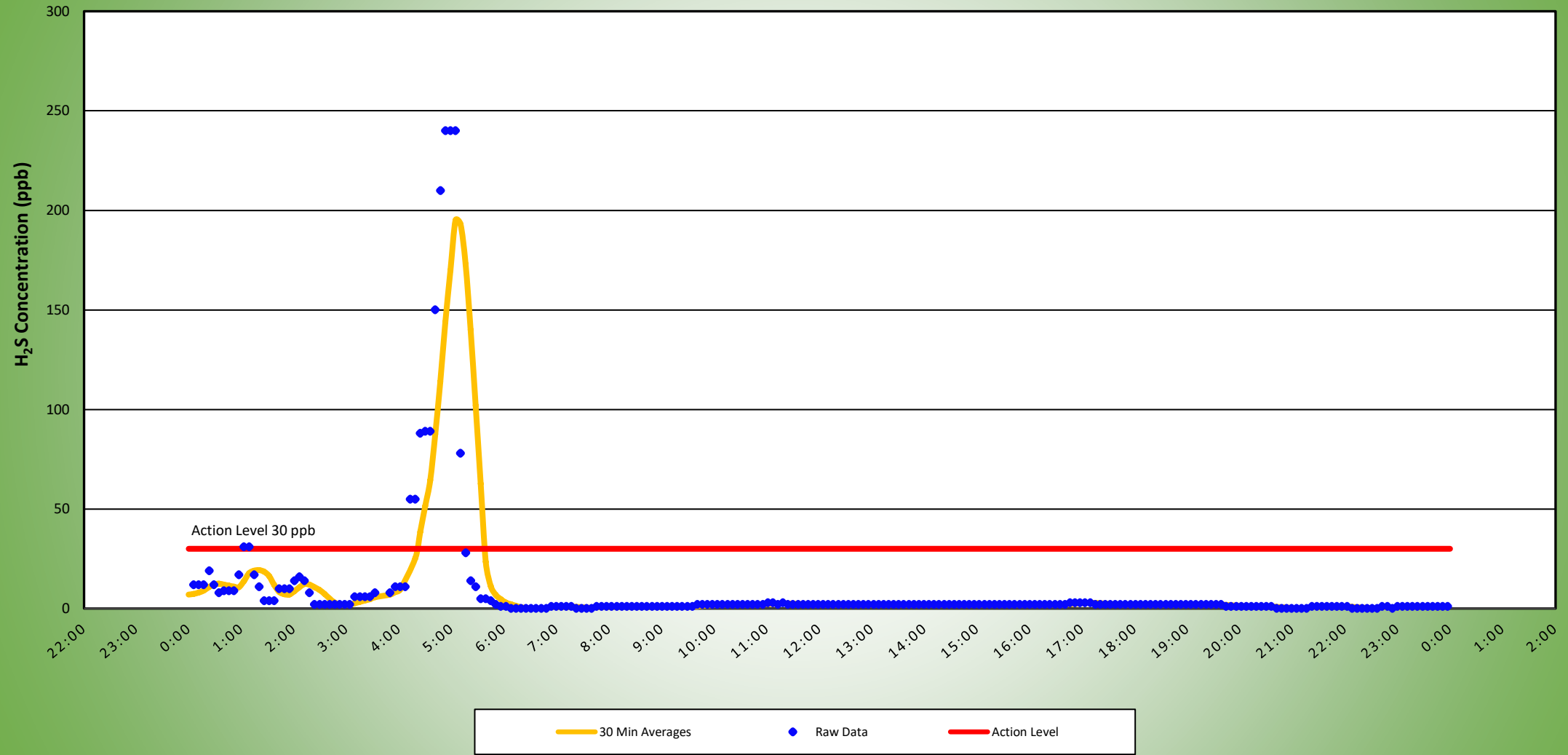


Air Monitoring Notes:

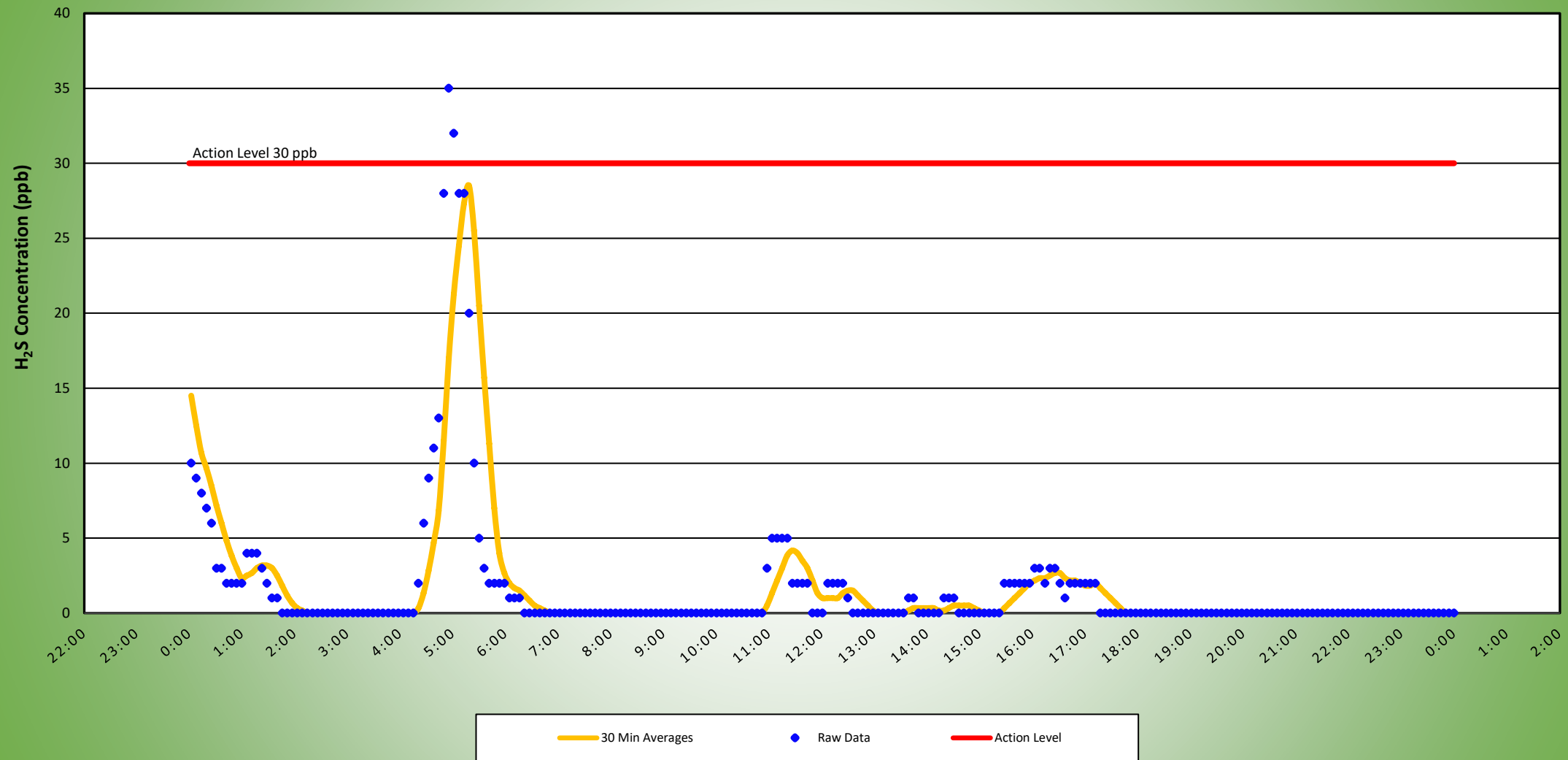
### MS1 H2S MONITORING RESULTS - 08/10/19



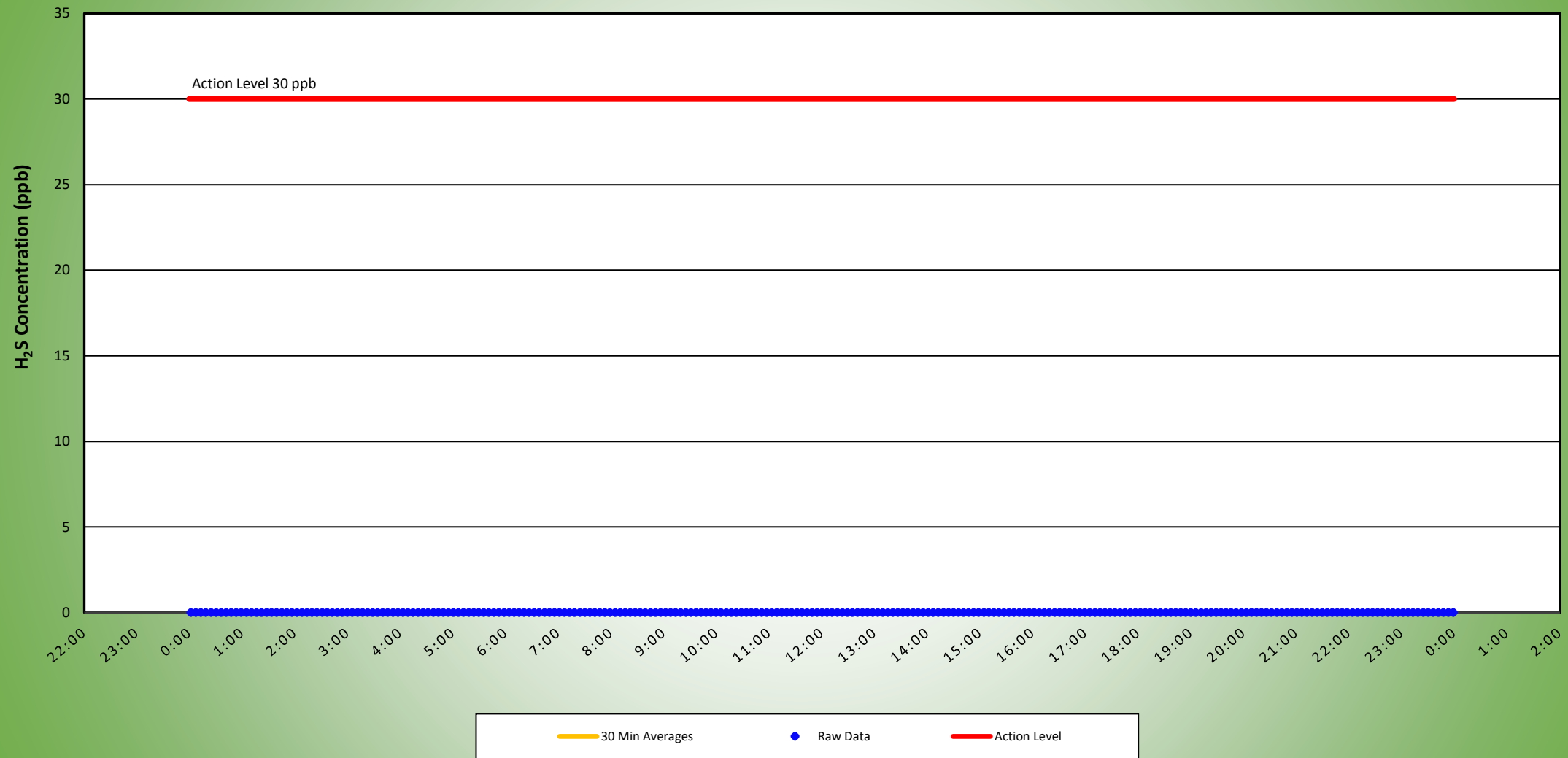
### MS2 H2S MONITORING RESULTS - 08/10/19



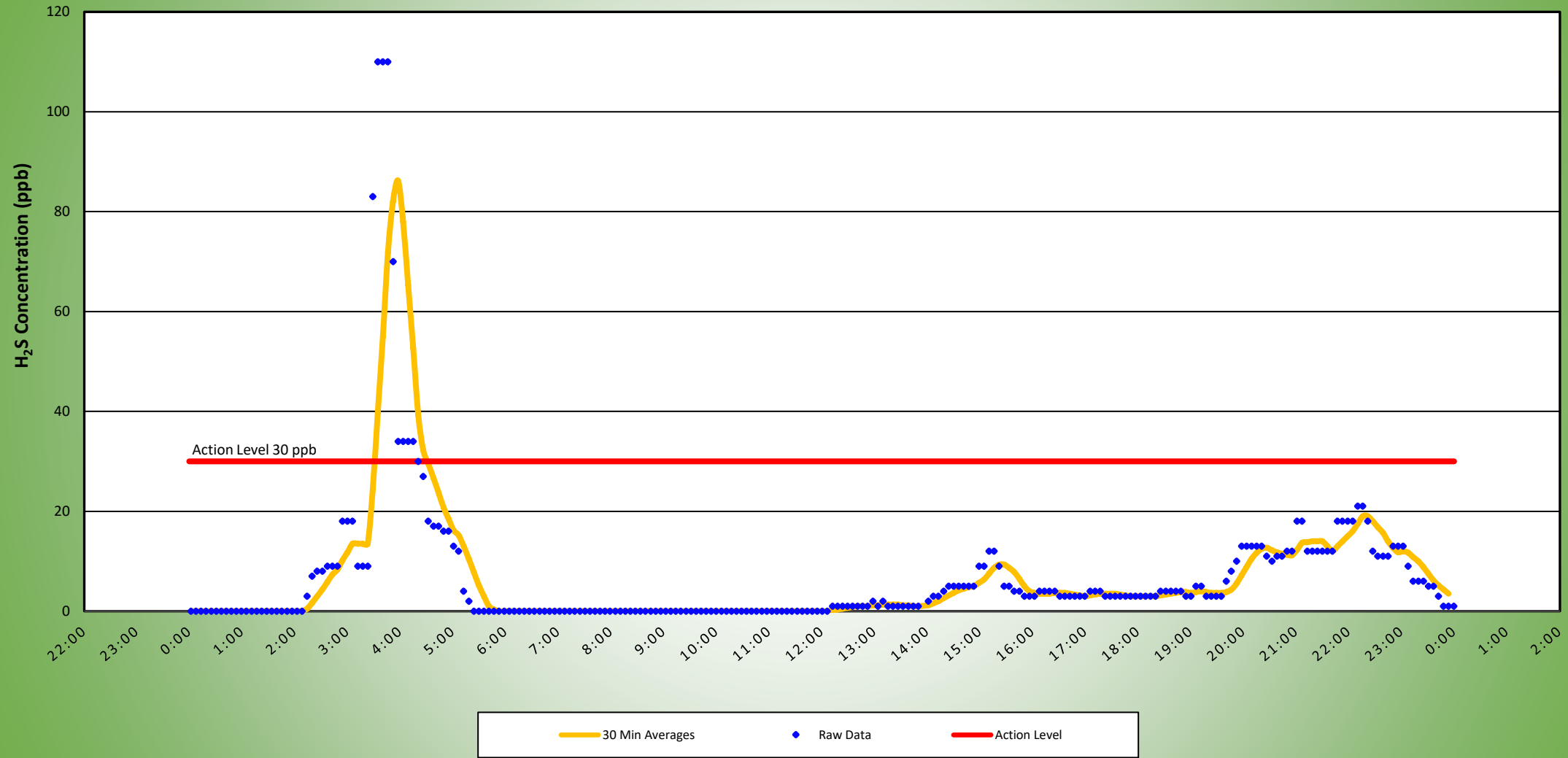
### MS3 H2S MONITORING RESULTS - 08/10/19



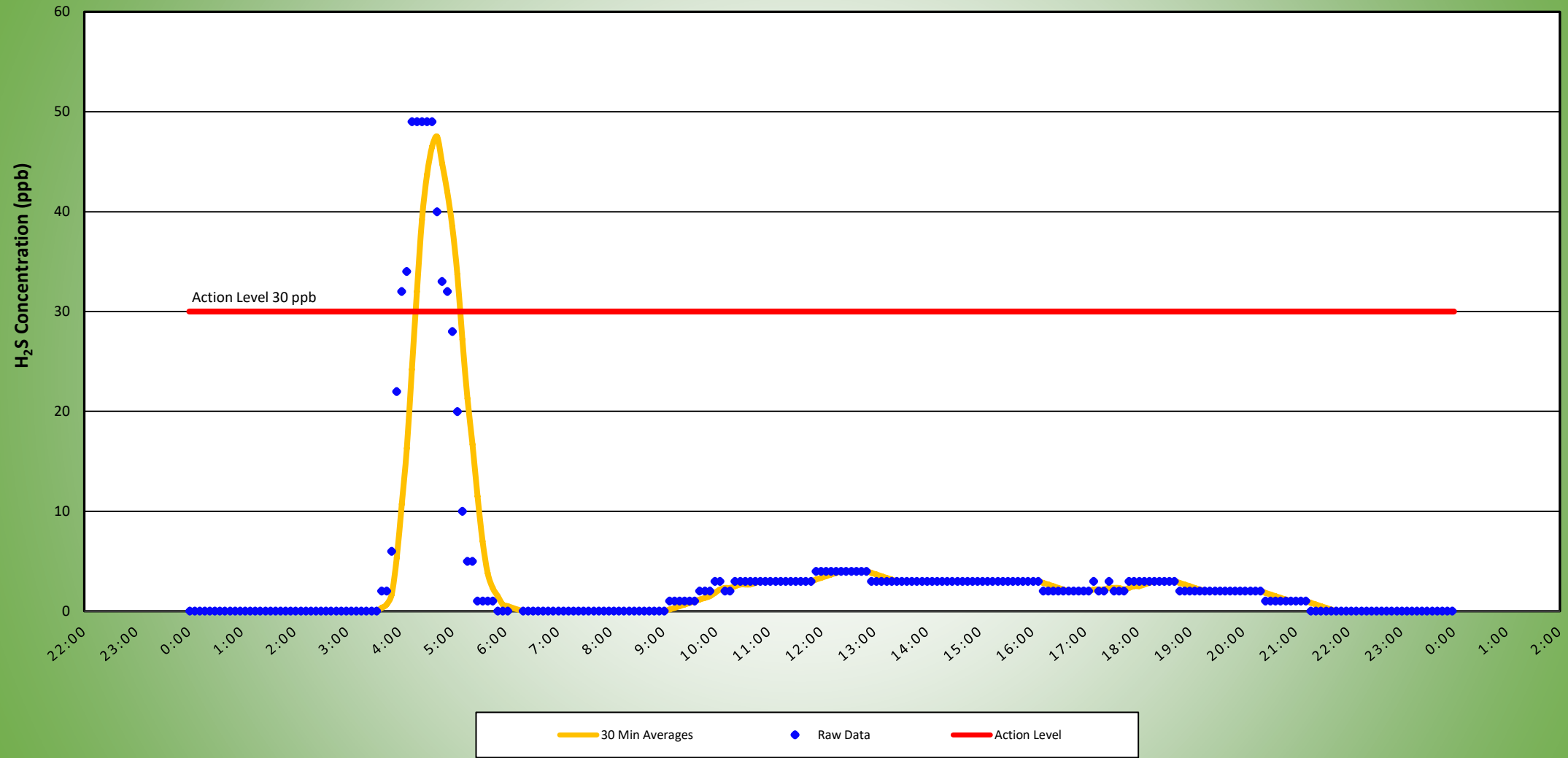
### MS4 H2S MONITORING RESULTS - 08/10/19



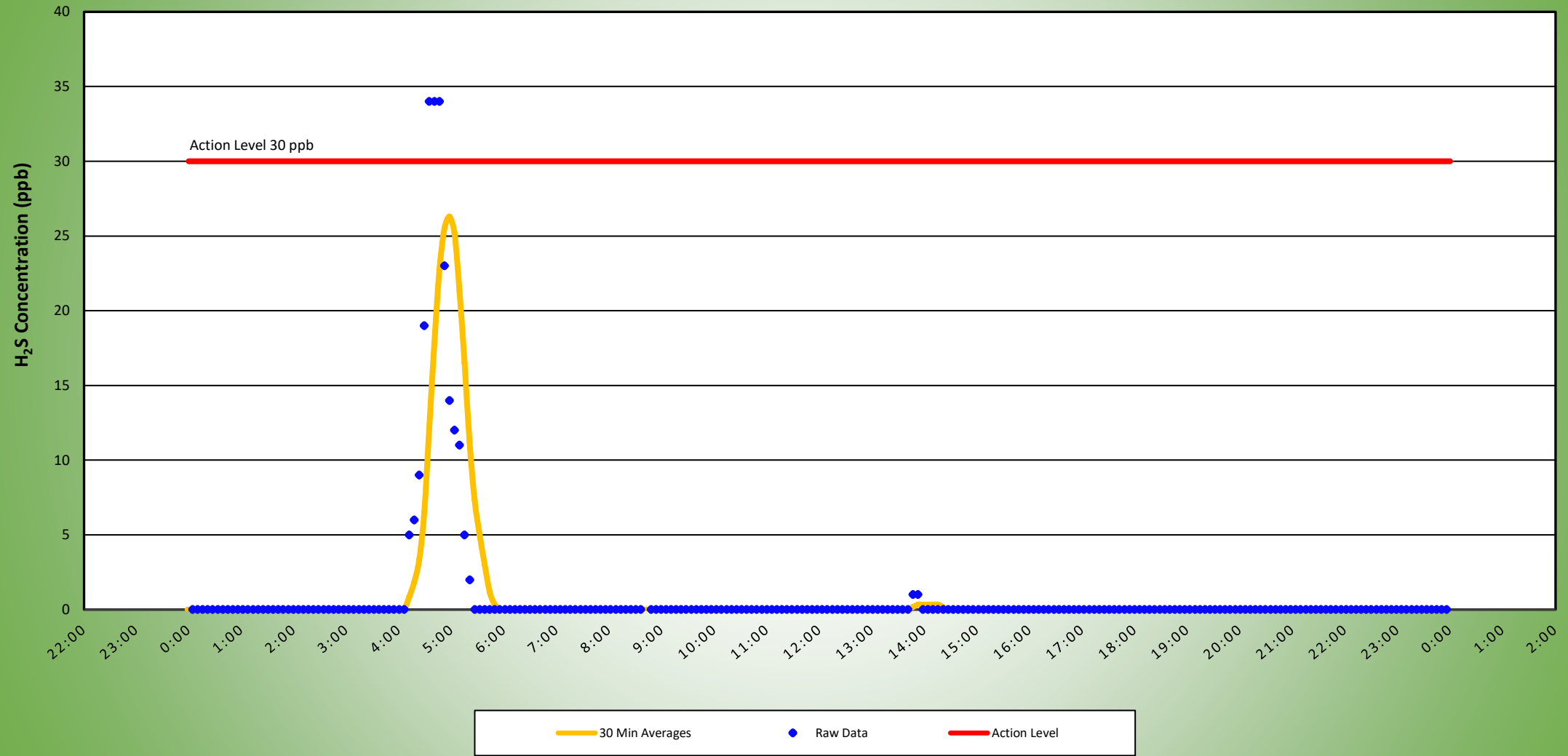
### MS5 H2S MONITORING RESULTS - 08/10/19



### MS6 H2S MONITORING RESULTS - 08/10/19



### MS7 H2S MONITORING RESULTS - 08/10/19





### MS8 H2S MONITORING RESULTS - 08/10/19

